











































Legend






Advice to Cyclists

-  Perth Bicycle Network (PBN) - Continuous Signed Routes
-  Principal Shared Path
-  City to Sea Greenway
-  Good Road Riding Environment
-  Medium Road Riding Environment
-  Poor Road Riding Environment
-  Steep Incline
-  Shared Path
(Shared by Pedestrians & Cyclists)
-  Proposed Shared Path
-  Bicycle Lanes or Sealed Shoulder Either Side
-  Contra Flow Bike Lane
-  Other Riding
(Carinyah, Mundaring Loop & Railway Reserve Trails)
-  Munda Biddi Trail
-  Bike Shop
-  Bike Hire Shop
-  Bicycle Lockers

Features

-  Road, Traffic Light
-  Proposed road
-  Train Station with Train Connection
-  Sporting Venue
-  Traffic Direction
-  Special Events Station
-  Place of Worship
-  Road bridge, Footbridge, Underpass
-  Ferry Terminus
-  Hospital
-  Ferry
-  Police Station
-  Railway (Freight)
-  Pre-Primary Centre
-  Railway, Crossing Underground,
-  Car Park
-  Child health Centre
-  Train Station
-  Petrol Station
-  Fire Station
-  Bus Station
-  Public Toilets
-  Picnic Area
-  Train Station with Bus Connection
-  Public Phone
-  Access for the Disabled

Land Information

-  Parks and Recreation
-  Ovals and Prepared grounds
-  Bushland
-  Shopping centres
-  Industrial areas