























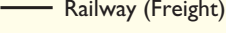














# Legend






## Advice to Cyclists

-  Perth Bicycle Network (PBN) - Continuous Signed Routes
-  Principal Shared Path
-  City to Sea Greenway
-  Good Road Riding Environment
-  Medium Road Riding Environment
-  Poor Road Riding Environment
-  Steep Incline
-  Shared Path  
(Shared by Pedestrians & Cyclists)
-  Proposed Shared Path
-  Bicycle Lanes or Sealed Shoulder Either Side
-  Contra Flow Bike Lane
-  Other Riding  
(Carinyah, Mundaring Loop & Railway Reserve Trails)
-  Munda Biddi Trail
-  Bike Shop
-  Bike Hire Shop
-  Bicycle Lockers

## Features

-  Road, Traffic Light, Proposed road
-  Proposed road
-  Traffic Direction
-  Road bridge, Footbridge, Underpass
-  Walk Trail
-  Horse Trail
-  Railway, Crossing Underground,
-  Train Station
-  Bus Station
-  Bus Transfer
-  Train & Bus Transfer
-  Train Transfer
-  Special Events Station
-  Ferry Terminus
-  Ferry
-  Railway (Freight)
-  Petrol Station
-  Public Toilets
-  Post Office
-  Public Phone
-  Sporting Venue
-  Hospital
-  Police Station
-  Pre-Primary Centre
-  Child Health Centre
-  Fire Station
-  Picnic Area
-  Access for the Disabled

## Land Information

-  Parks and Recreation
-  Ovals and Prepared Grounds
-  Bushland
-  Shopping Centres
-  Industrial Areas