



# TRIPS PER PERSON/YEAR

- MELVILLE -

All trips per person/ year **1211**

Trips entirely within Perth **1203**

	Up to 1,0 km (Ø 0,7 km)	1,1 to 3,0 km (Ø 2,3 km)	3,1 to 5,0 km (Ø 4,5 km)	5,1 to 10,0 km (Ø 8,2 km)	Over 10,0 km	Total	
Work	33	49	33	40	59	214	18%
Education	21	31	21	26	38	137	11%
Shopping and service	43	64	43	52	77	279	23%
Leisure	64	96	65	79	117	421	35%
Other	23	36	23	28	42	152	13%
<b>Total</b>	<b>184</b>	<b>276</b>	<b>185</b>	<b>225</b>	<b>333</b>	<b>1203</b>	
	<b>15%</b>	<b>23%</b>	<b>15%</b>	<b>19%</b>	<b>28%</b>		

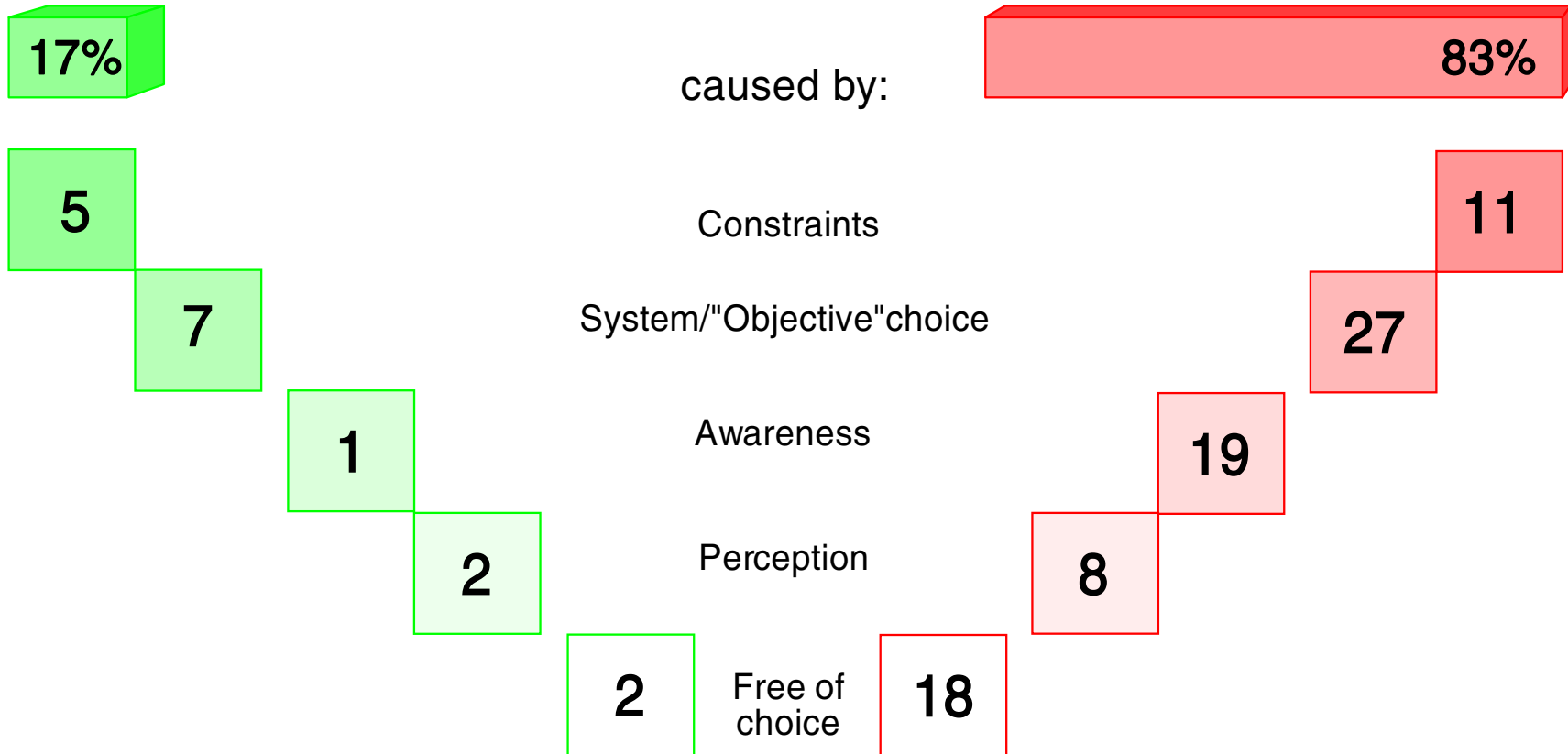


# POTENTIALS

- MELVILLE -

Environment-friendly modes

Motorised private modes



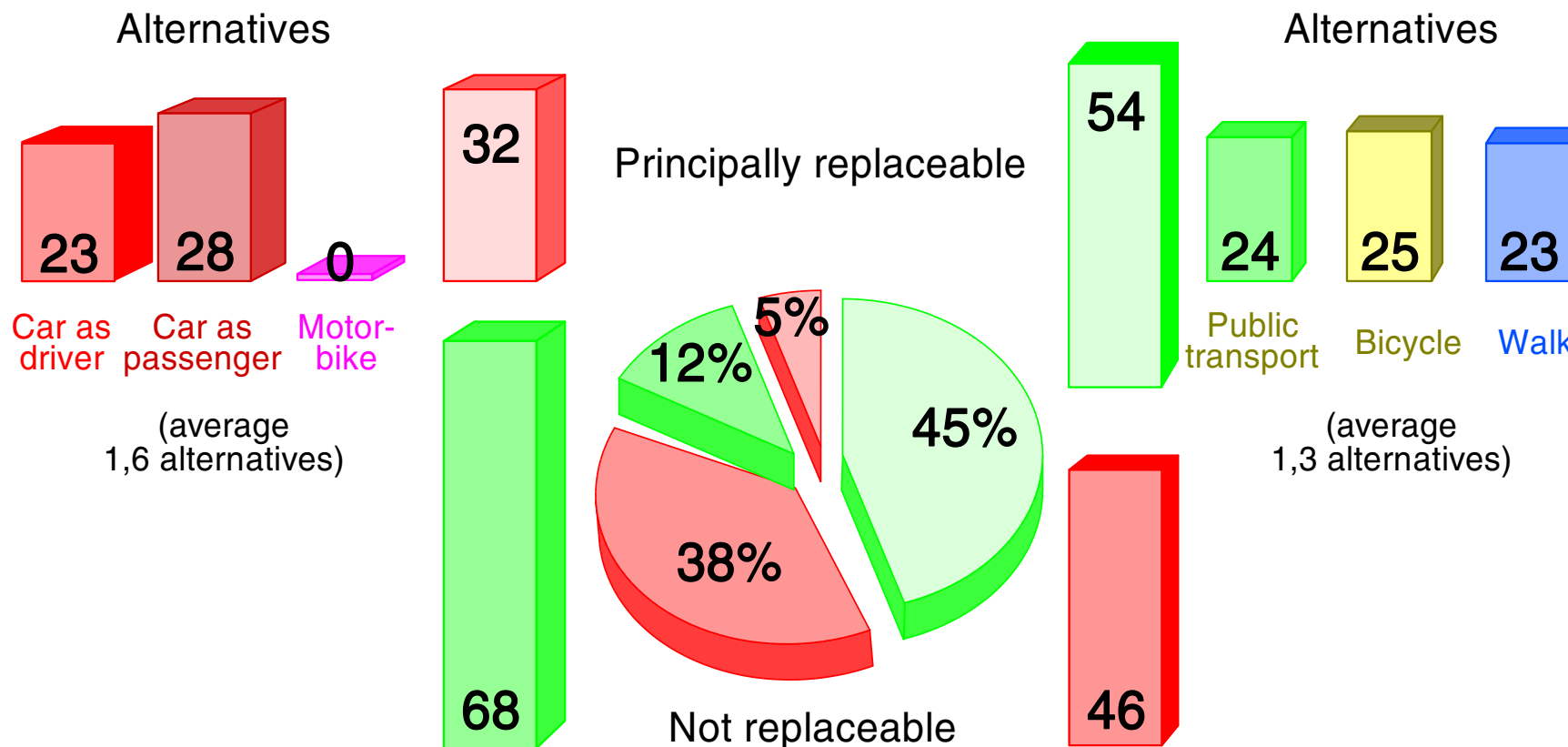


# POSSIBLE CHANGES OF BEHAVIOUR

- MELVILLE -

ENVIRONMENT-FRIENDLY MODES (17%)

MOTORISED PRIVATE MODES (83%)





# PRIVATE CAR TRIPS PER YEAR

- MELVILLE -

All trips per year **1125**

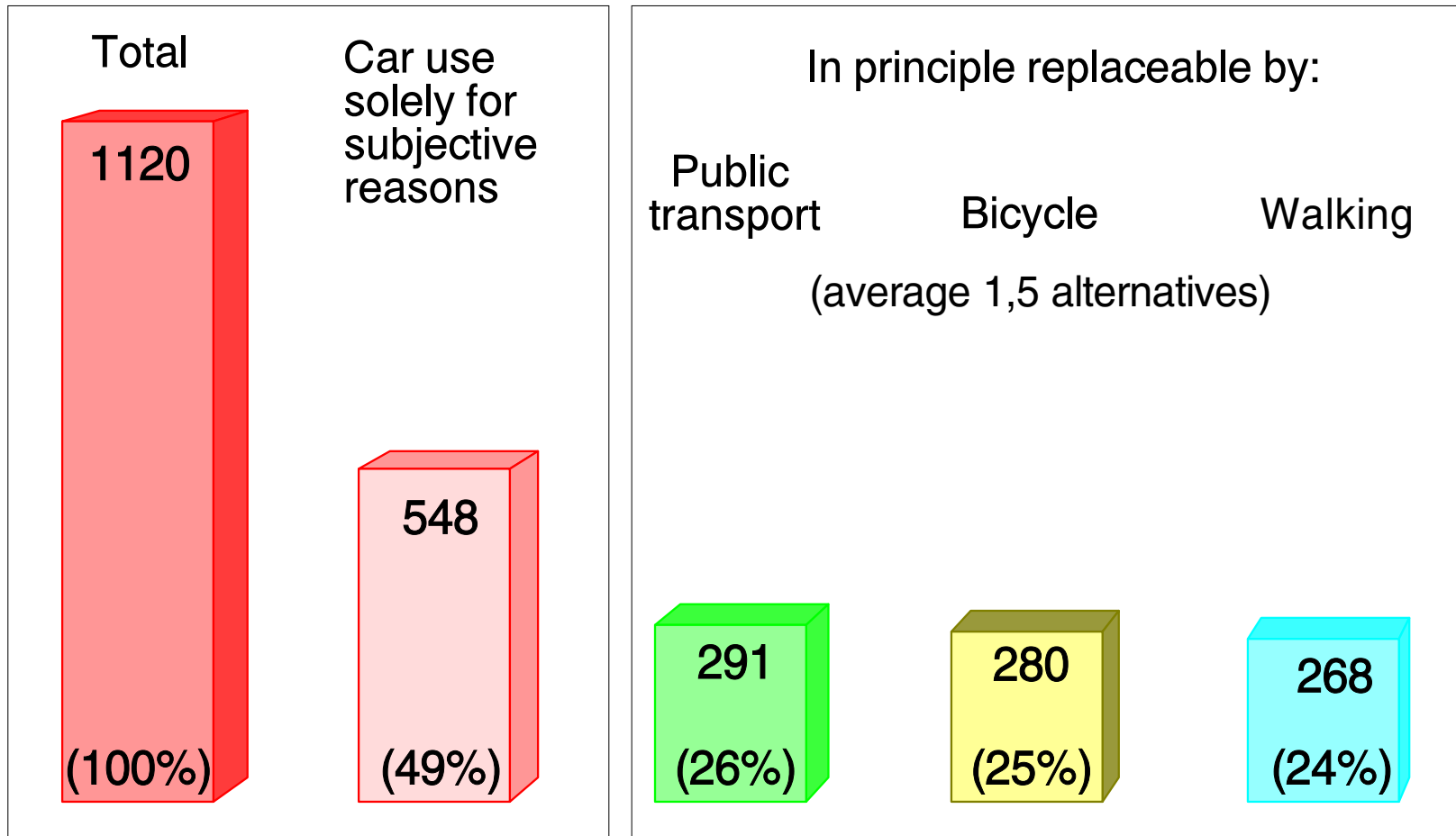
Trips entirely within Perth **1120**

	Up to 1,0 km (Ø 0,8 km)	1,1 to 3,0 km (Ø 2,3 km)	3,1 to 5,0 km (Ø 4,5 km)	5,1 to 10,0 km (Ø 8,2 km)	Over 10,0 km	Total	
Work	9	24	29	52	144	258	23%
Education	1	7	7	16	24	55	5%
Shopping and service	51	95	55	49	52	302	27%
Leisure	21	64	61	85	106	337	30%
Other	19	45	39	32	33	168	15%
<b>Total</b>	<b>101</b>	<b>235</b>	<b>191</b>	<b>234</b>	<b>359</b>	<b>1120</b>	
	<b>9%</b>	<b>21%</b>	<b>17%</b>	<b>21%</b>	<b>32%</b>		

# CAR TRIPS (YEAR)



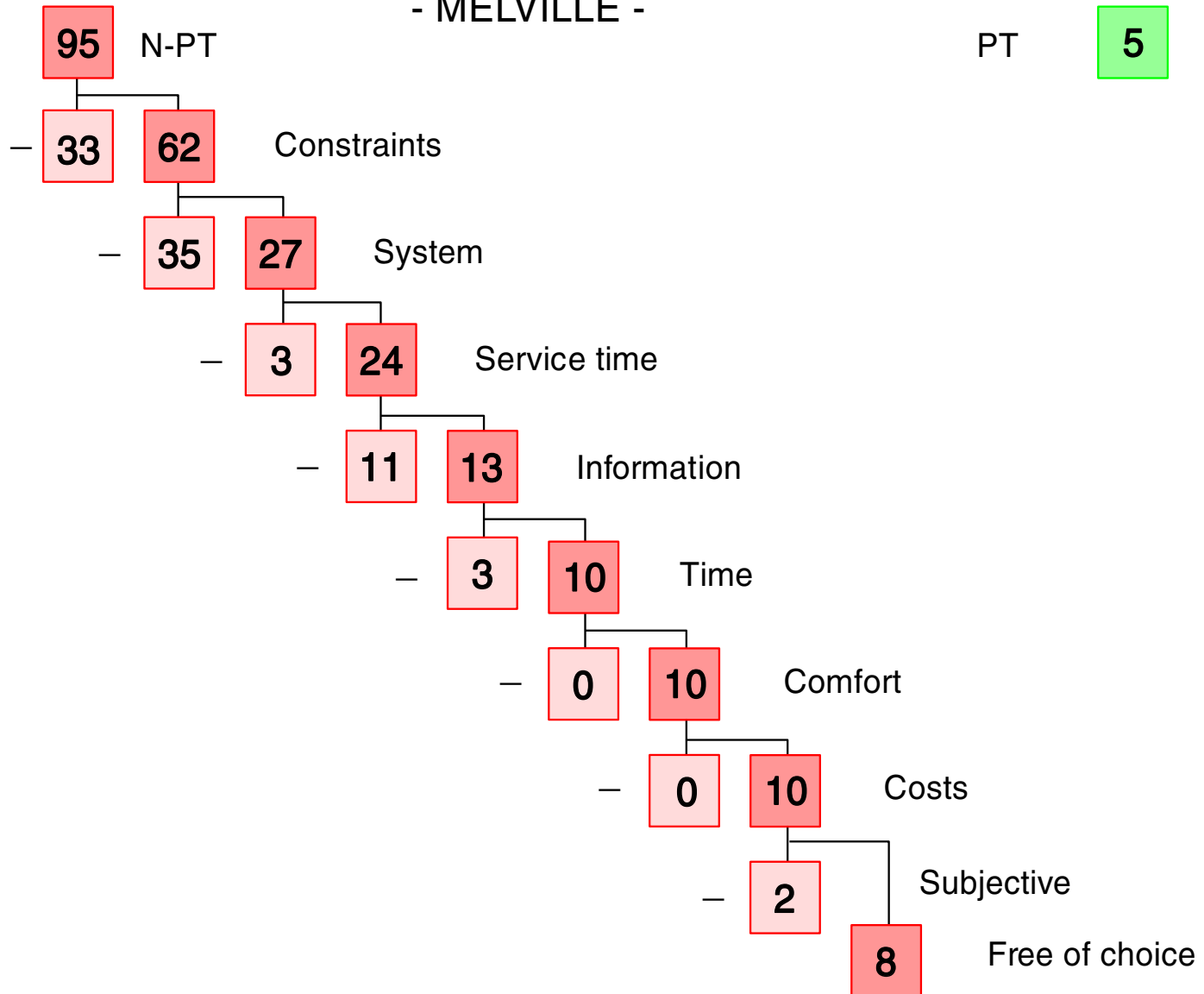
- MELVILLE; TRIPS WITHIN PERTH -



# SITUATIONS OF MODE CHOICE



- MELVILLE -



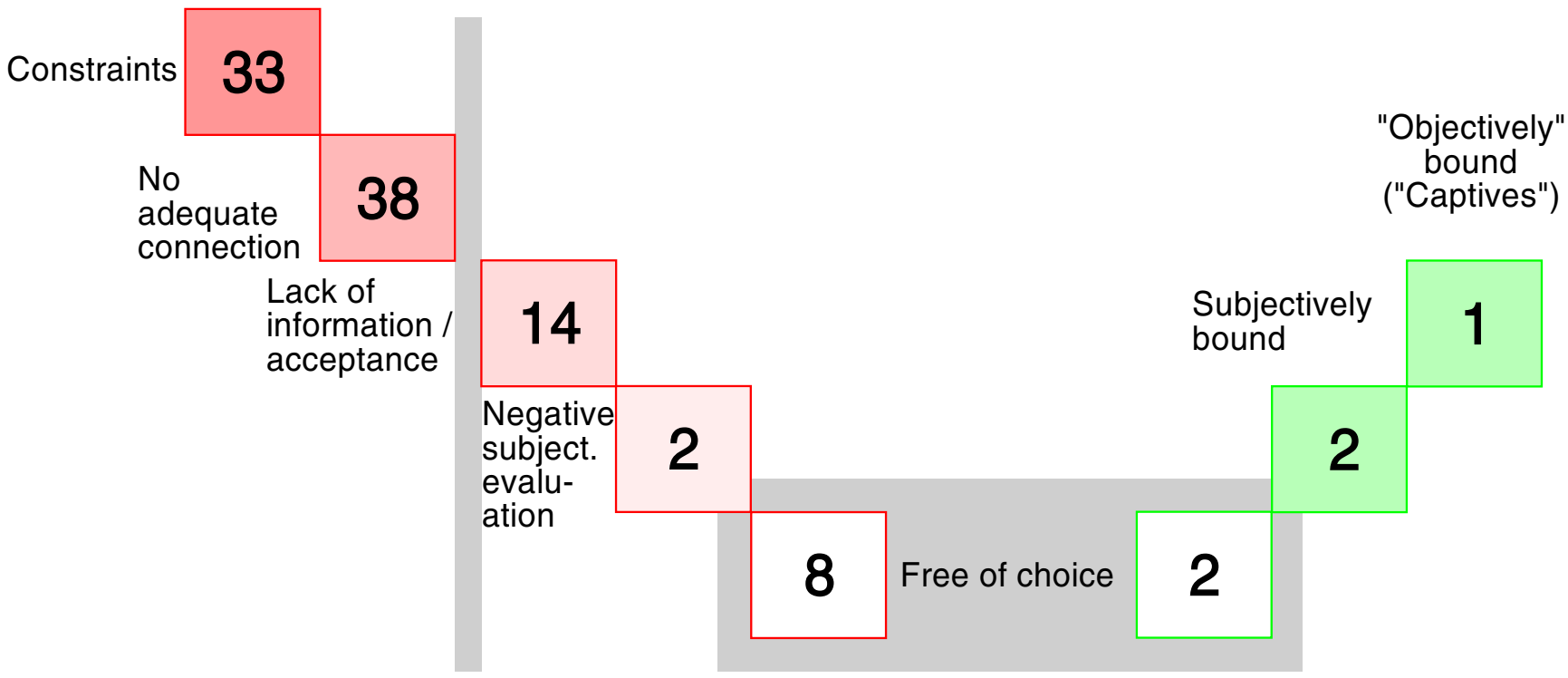
# POTENTIALS FOR PUBLIC TRANSPORT



- MELVILLE -

N-PT	95
------	----

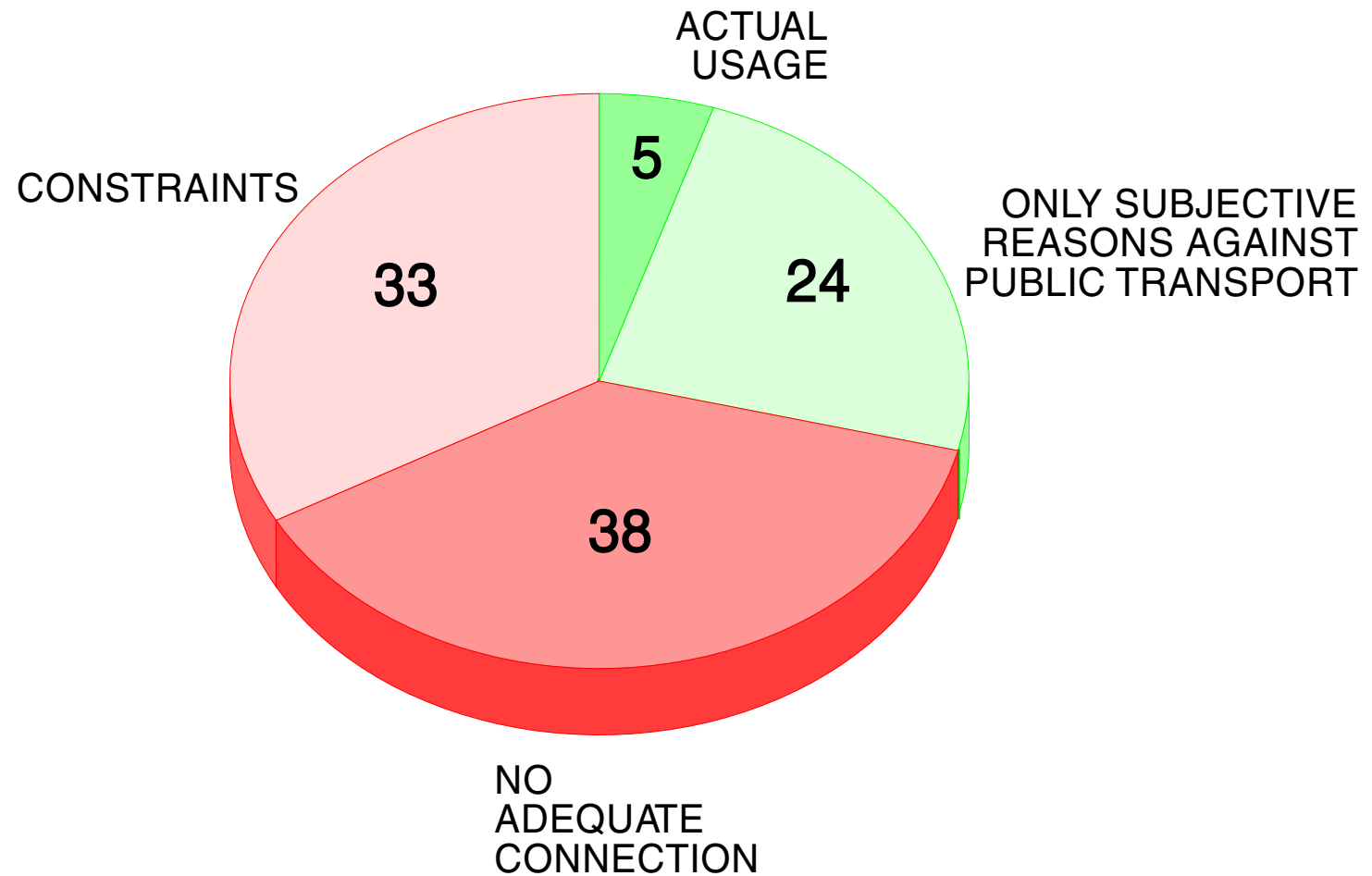
5	PT
---	----



# POTENTIALS FOR PUBLIC TRANSPORT



- MELVILLE -

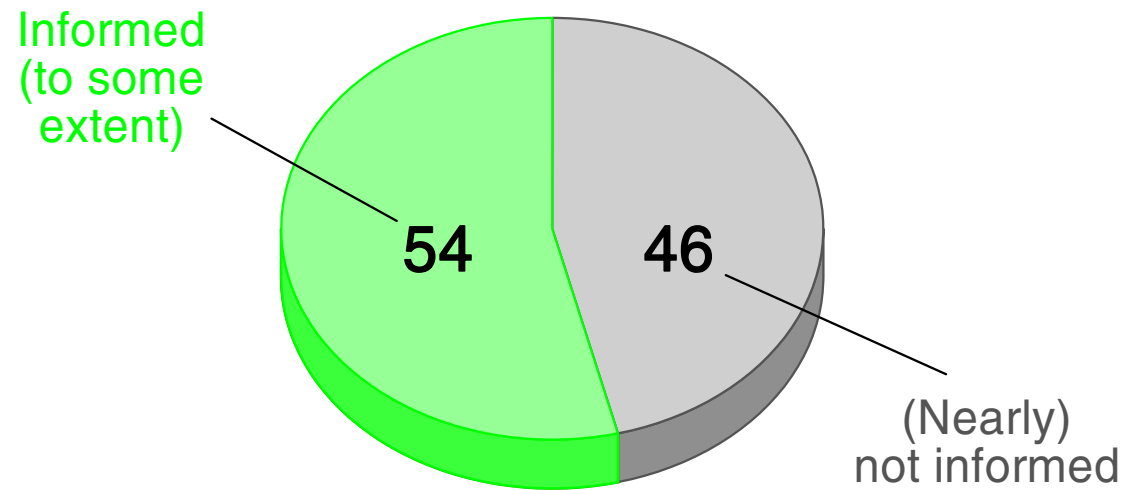




## EXTENT OF INFORMATION

- MELVILLE; motorised private modes -

Public transport available; no constraints





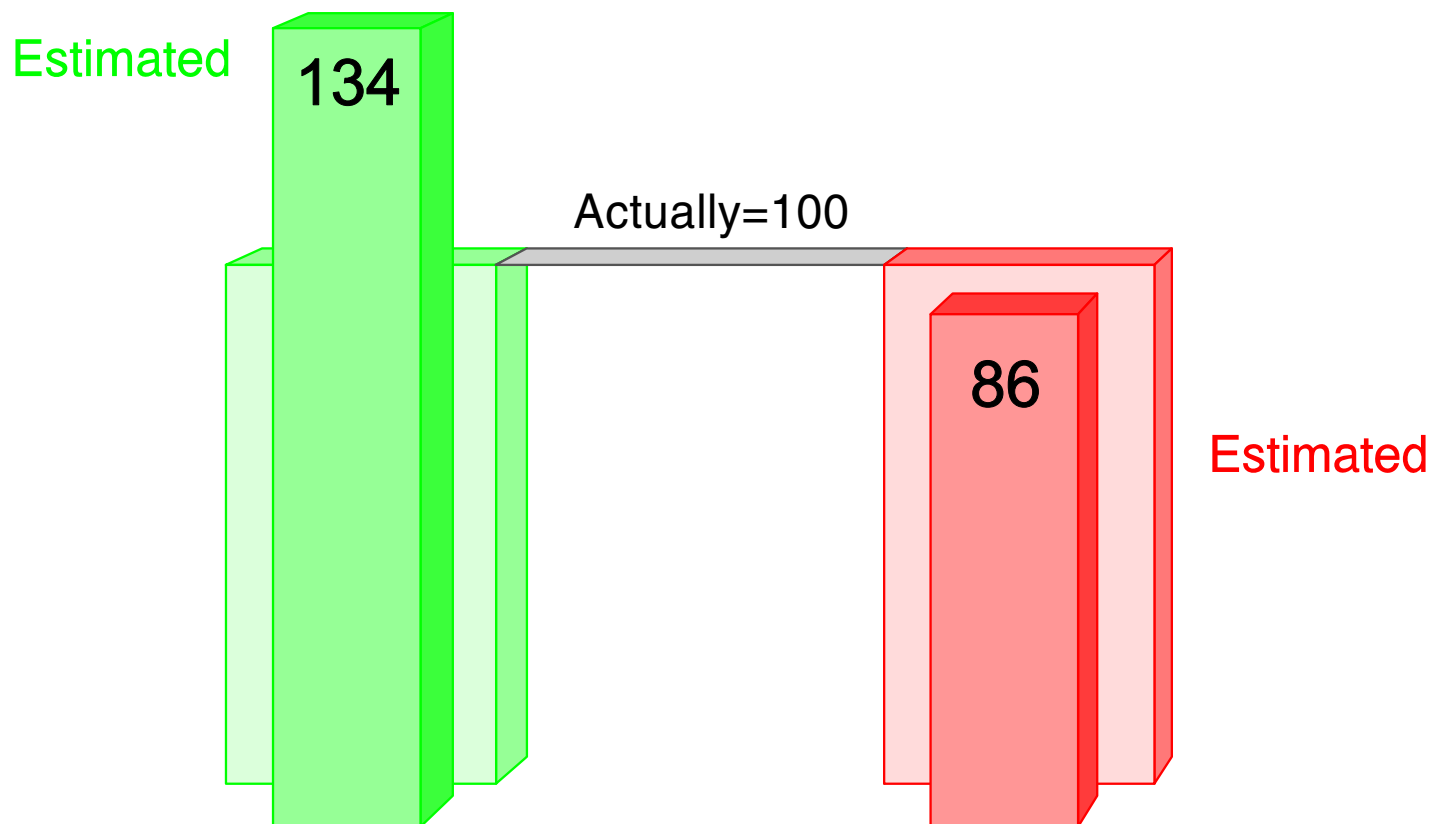
# PERCEPTION OF TRAVELTIME

- MELVILLE; trips with motorised private modes -

Public transport available; informed; no constraints on using public transport

Public  
transport

Motorised private  
modes

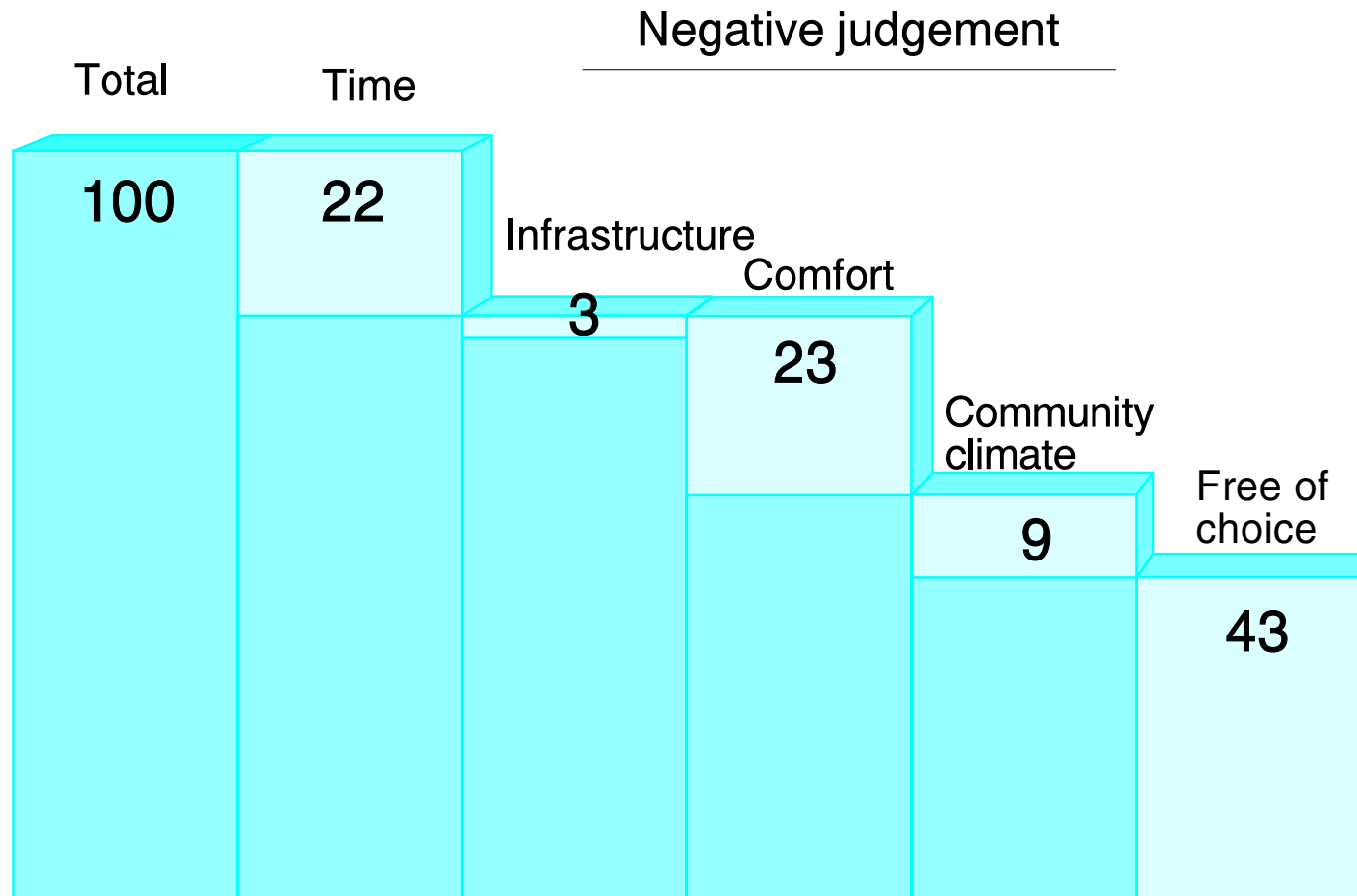




# POTENTIAL FOR TRIPS ON FOOT

- MELVILLE; TRIPS WITHIN PERTH -

Car trips with no constraints, walking possible (24%)



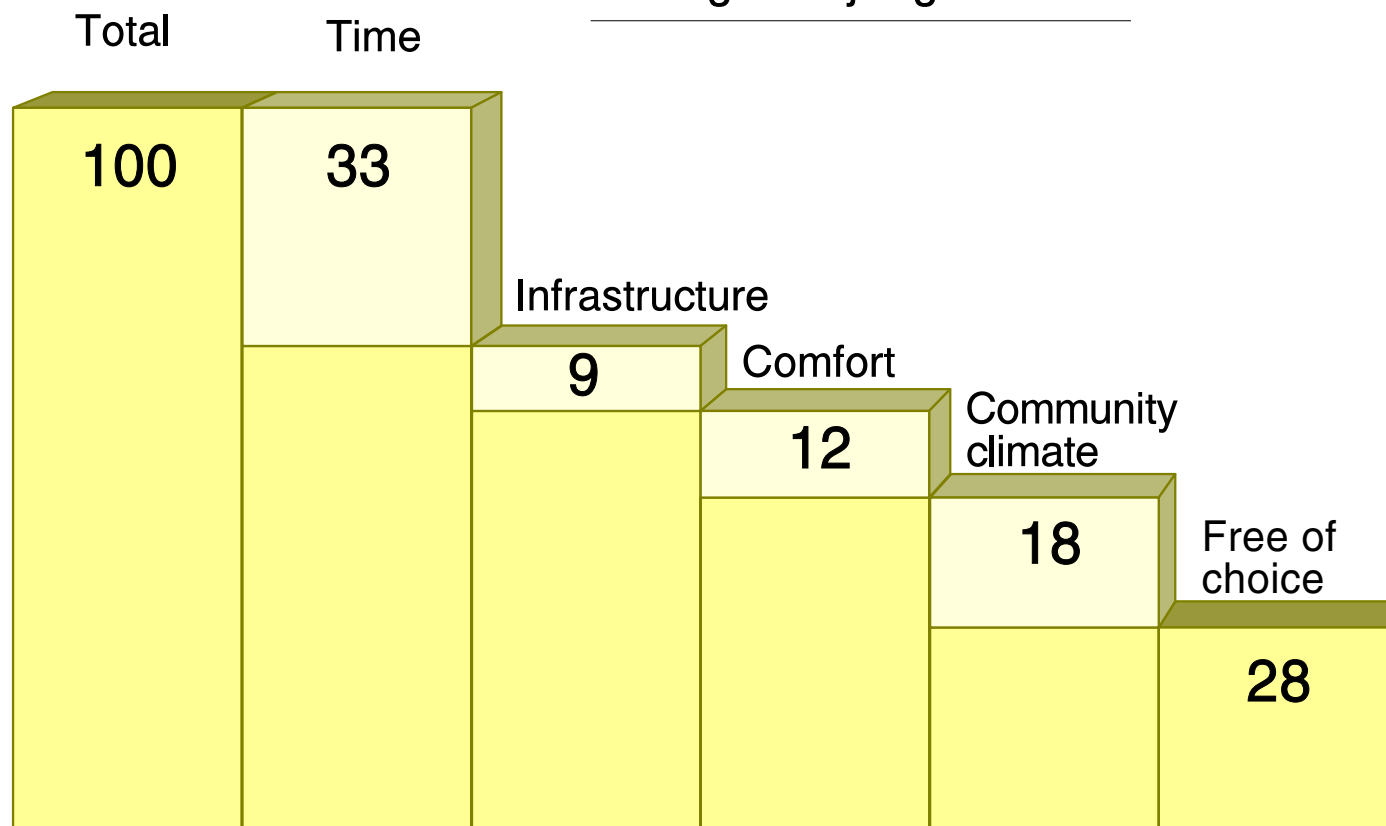


# POTENTIAL FOR THE BICYCLE

- MELVILLE; TRIPS WITHIN PERTH -

Car trips with  
no constraints,  
bicycle  
available (25%)

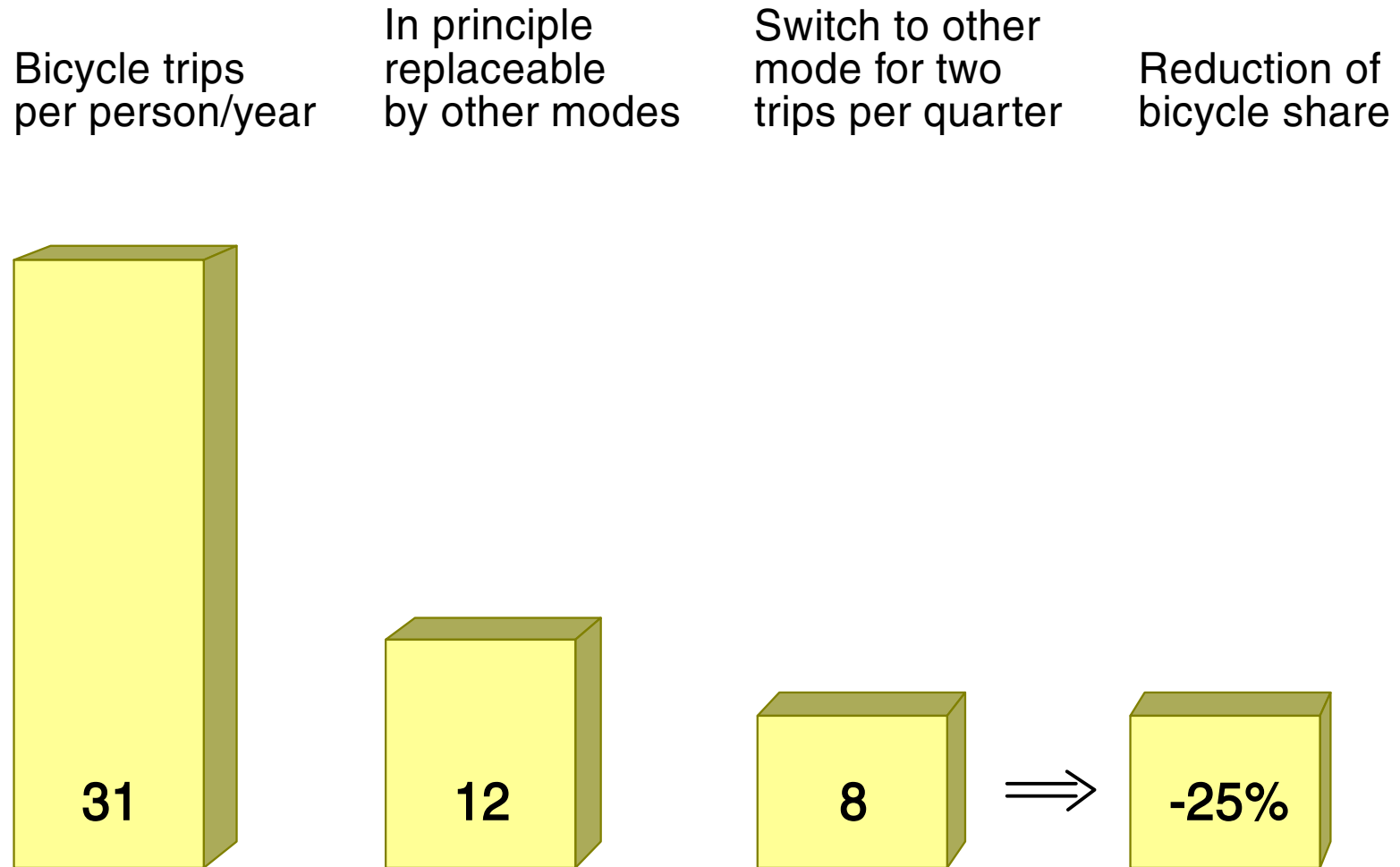
Negative judgement





# "RISK"-POTENTIAL

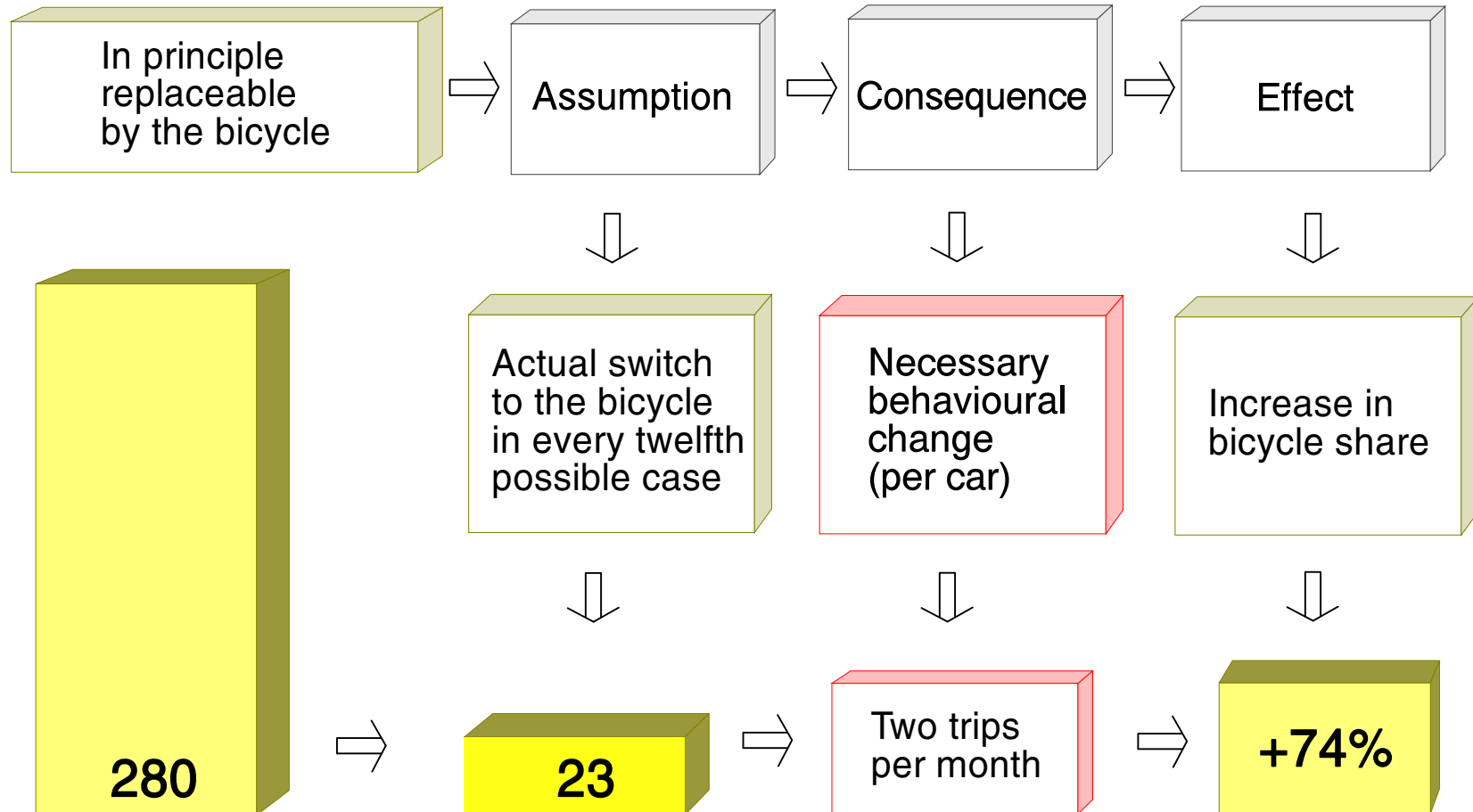
- MELVILLE -



# CAR TRIPS (YEAR)



- MELVILLE; TRIPS WITHIN PERTH -



# CAR TRIPS (YEAR)



- MELVILLE; TRIPS WITHIN PERTH -

