



TRIPS PER PERSON/YEAR

- VICTORIA PARK -

All trips per person/ year **1095**

Trips entirely within Perth **1070**


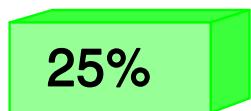
	Up to 1,0 km (Ø 0,7 km)	1,1 to 3,0 km (Ø 2,3 km)	3,1 to 5,0 km (Ø 4,5 km)	5,1 to 10,0 km (Ø 7,9 km)	Over 10,0 km	Total	
Work	38	49	31	42	37	197	19%
Education	14	19	12	16	14	75	7%
Shopping and service	64	83	53	71	62	333	31%
Leisure	69	90	57	75	67	358	33%
Other	20	27	17	23	20	107	10%
Total	205	268	170	227	200	1070	
	19%	25%	16%	21%	19%		



POTENTIALS

- VICTORIA PARK -

Environment-friendly modes




Motorised private modes

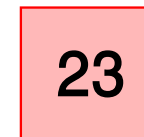


caused by:

Constraints




System/"Objective"choice



Awareness



Perception



Free of choice



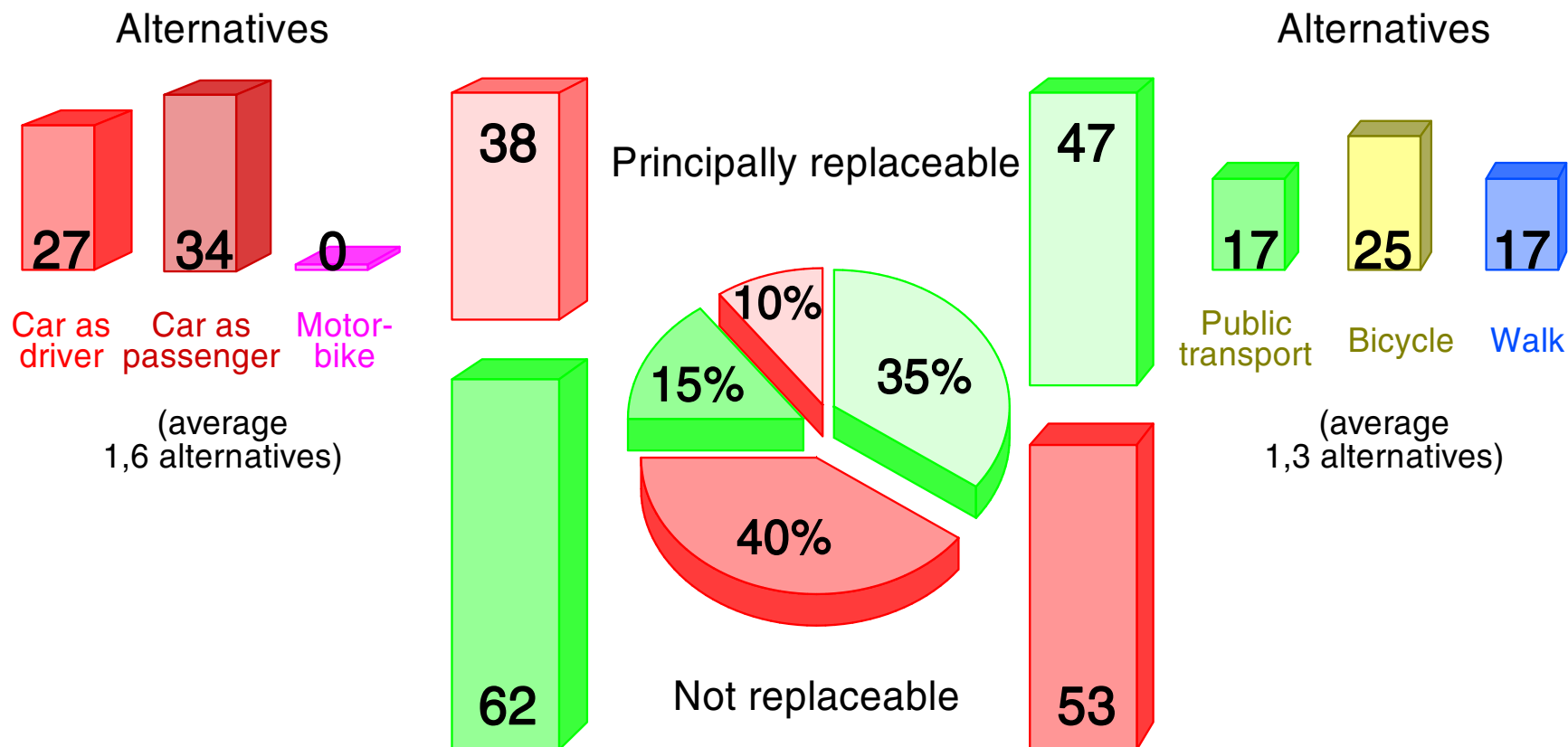


POSSIBLE CHANGES OF BEHAVIOUR

- VICTORIA PARK -

ENVIRONMENT-FRIENDLY MODES (25%)

MOTORISED PRIVATE MODES (75%)





PRIVATE CAR TRIPS PER YEAR

- VICTORIA PARK -

All trips per year **1023**

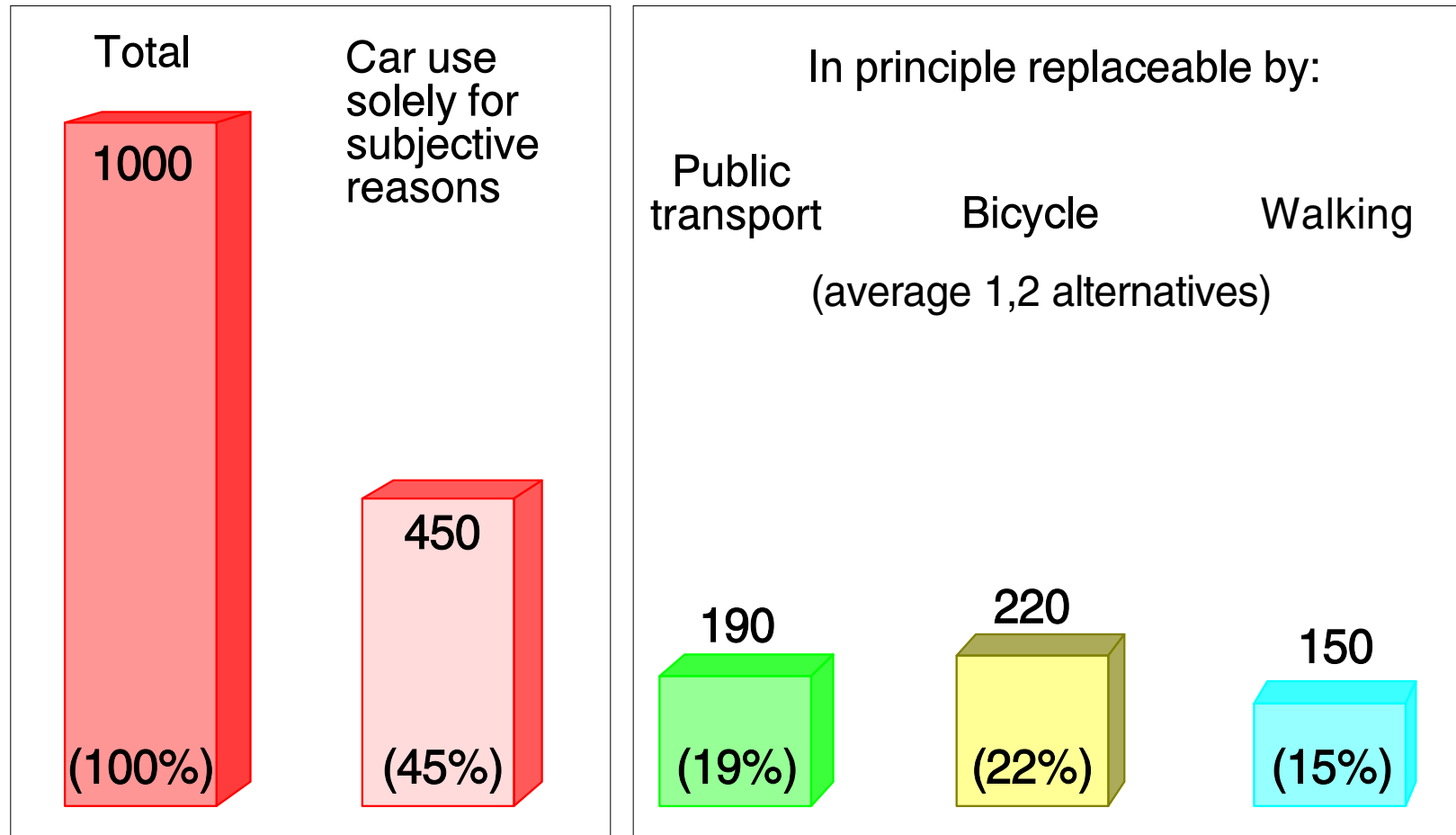
Trips entirely within Perth **1000**

	Up to 1,0 km (Ø 0,8 km)	1,1 to 3,0 km (Ø 2,3 km)	3,1 to 5,0 km (Ø 4,6 km)	5,1 to 10,0 km (Ø 8,0 km)	Over 10,0 km	Total	
Work	4	28	27	73	91	223	22%
Education	2	8	17	3	8	38	4%
Shopping and service	55	123	49	53	24	304	31%
Leisure	23	68	51	80	90	312	31%
Other	12	34	21	33	23	123	12%
Total	96	261	165	242	236	1000	
	10%	26%	16%	24%	24%		

CAR TRIPS (YEAR)



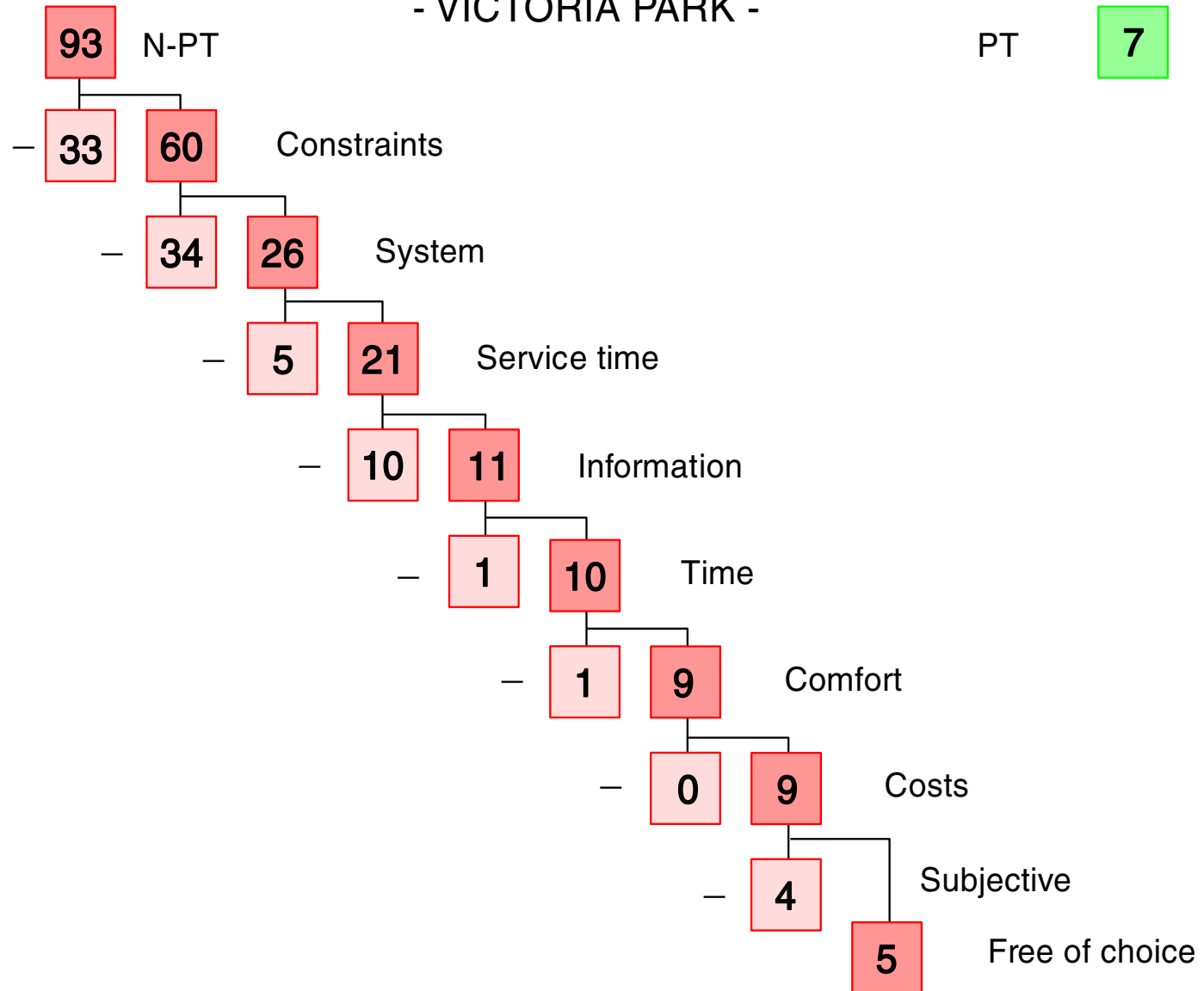
- VICTORIA PARK; TRIPS WITHIN PERTH -



SITUATIONS OF MODE CHOICE



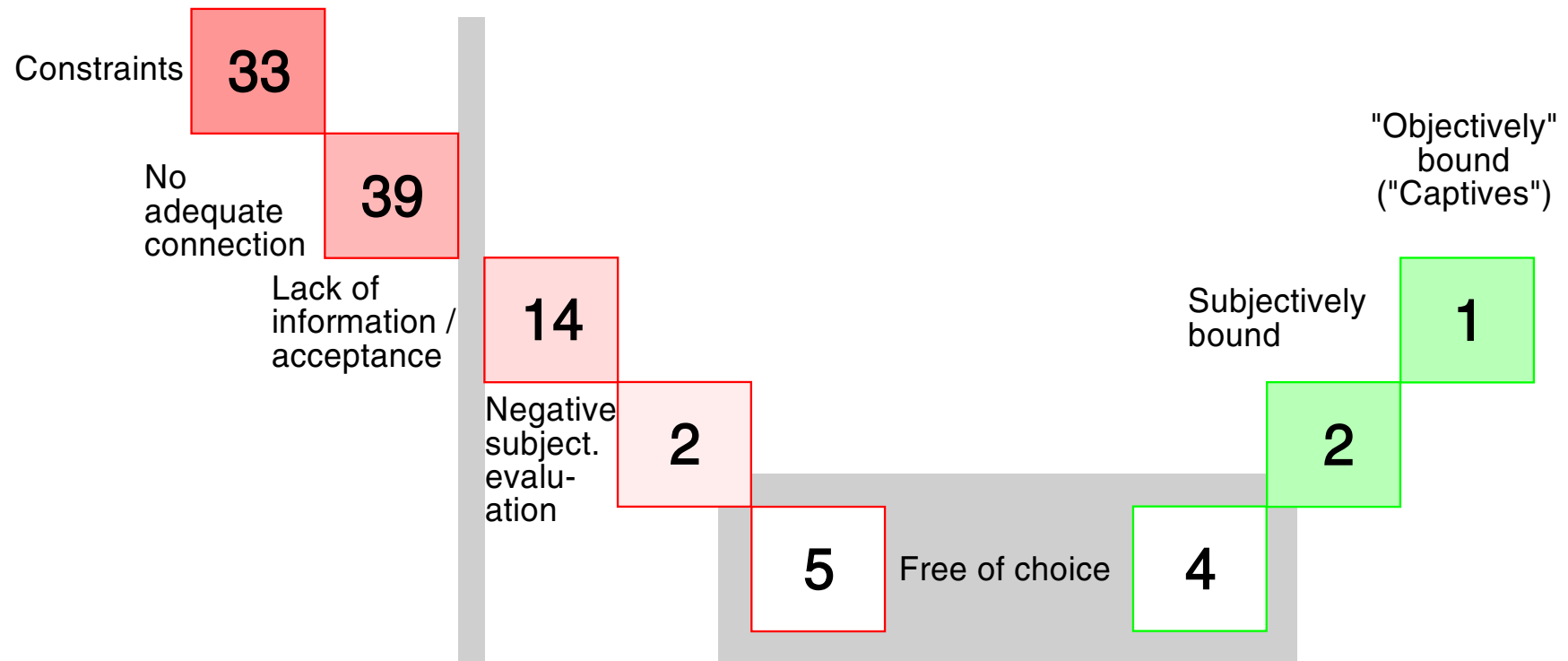
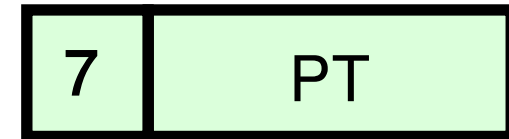
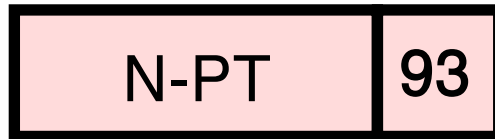
- VICTORIA PARK -



POTENTIALS FOR PUBLIC TRANSPORT



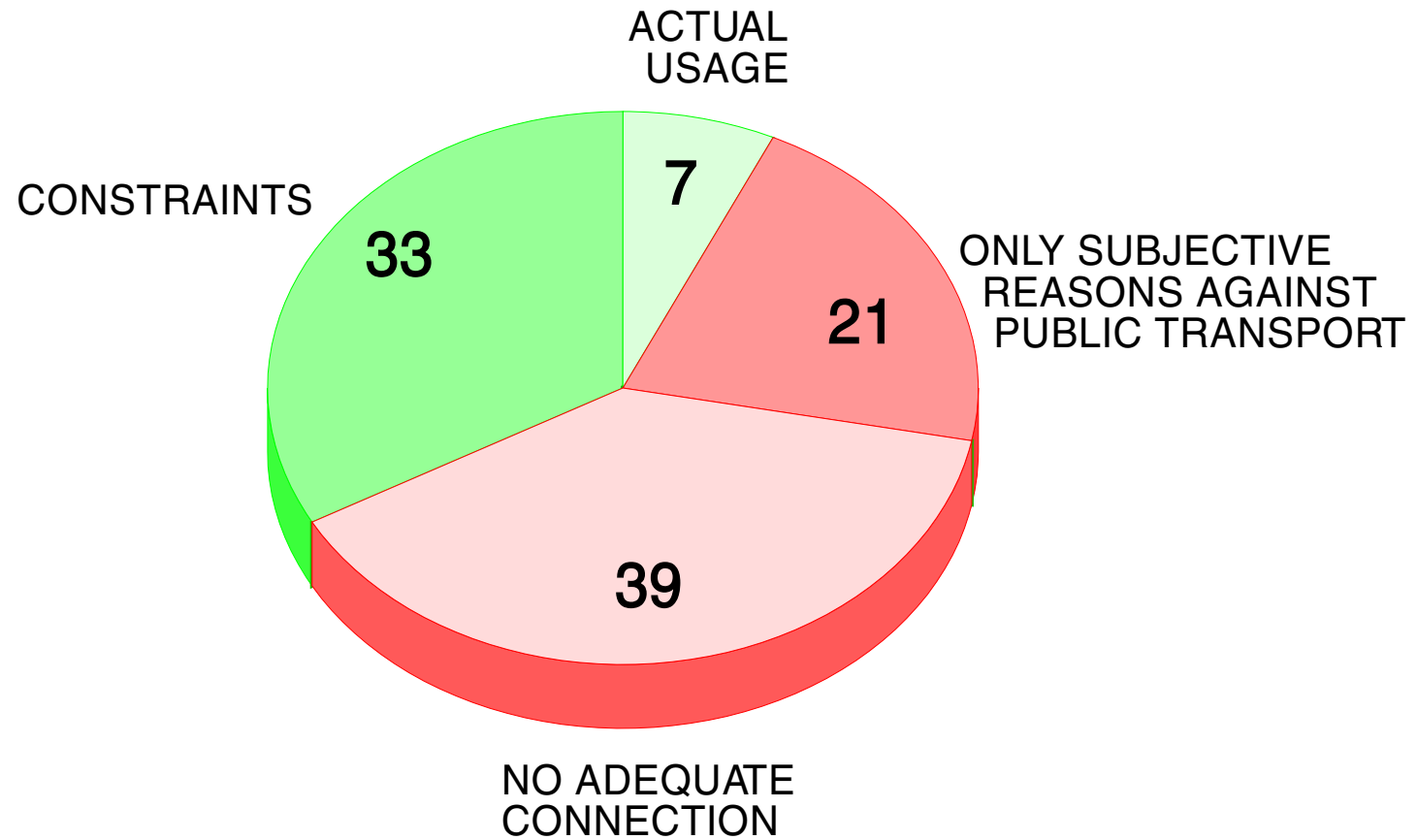
- VICTORIA PARK -



POTENTIALS FOR PUBLIC TRANSPORT



- VICTORIA PARK -

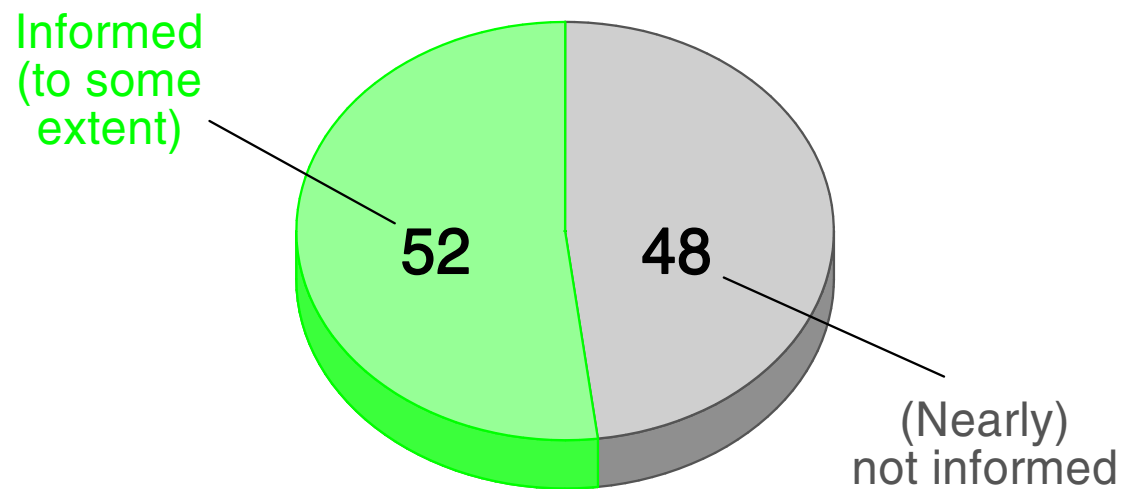


EXTENT OF INFORMATION



- VICTORIA PARK; motorised private modes -

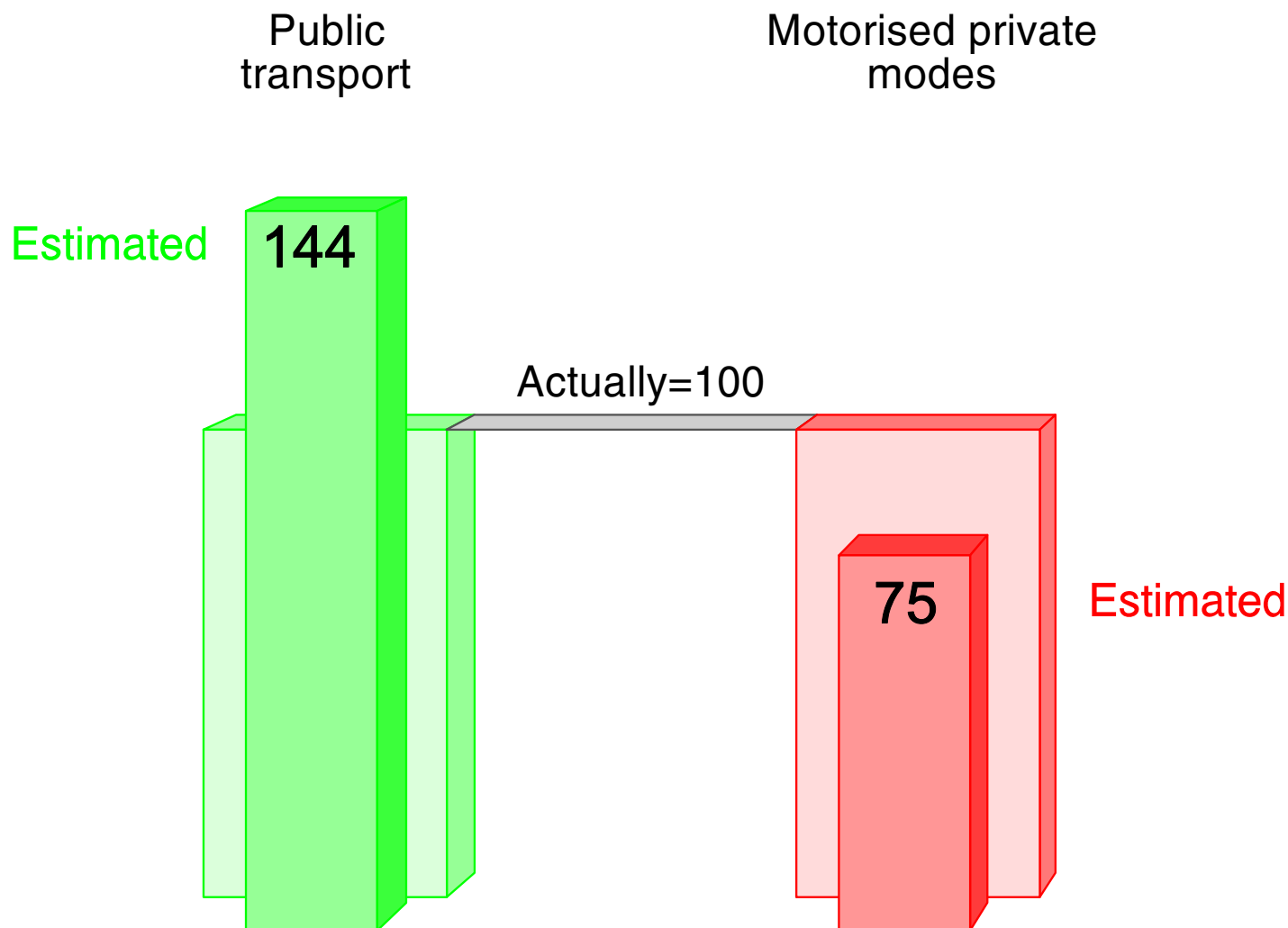
Public transport available; no constraints





PERCEPTION OF TRAVELTIME

- VICTORIA PARK; trips with motorised private modes -
Public transport available; informed; no constraints on using public transport

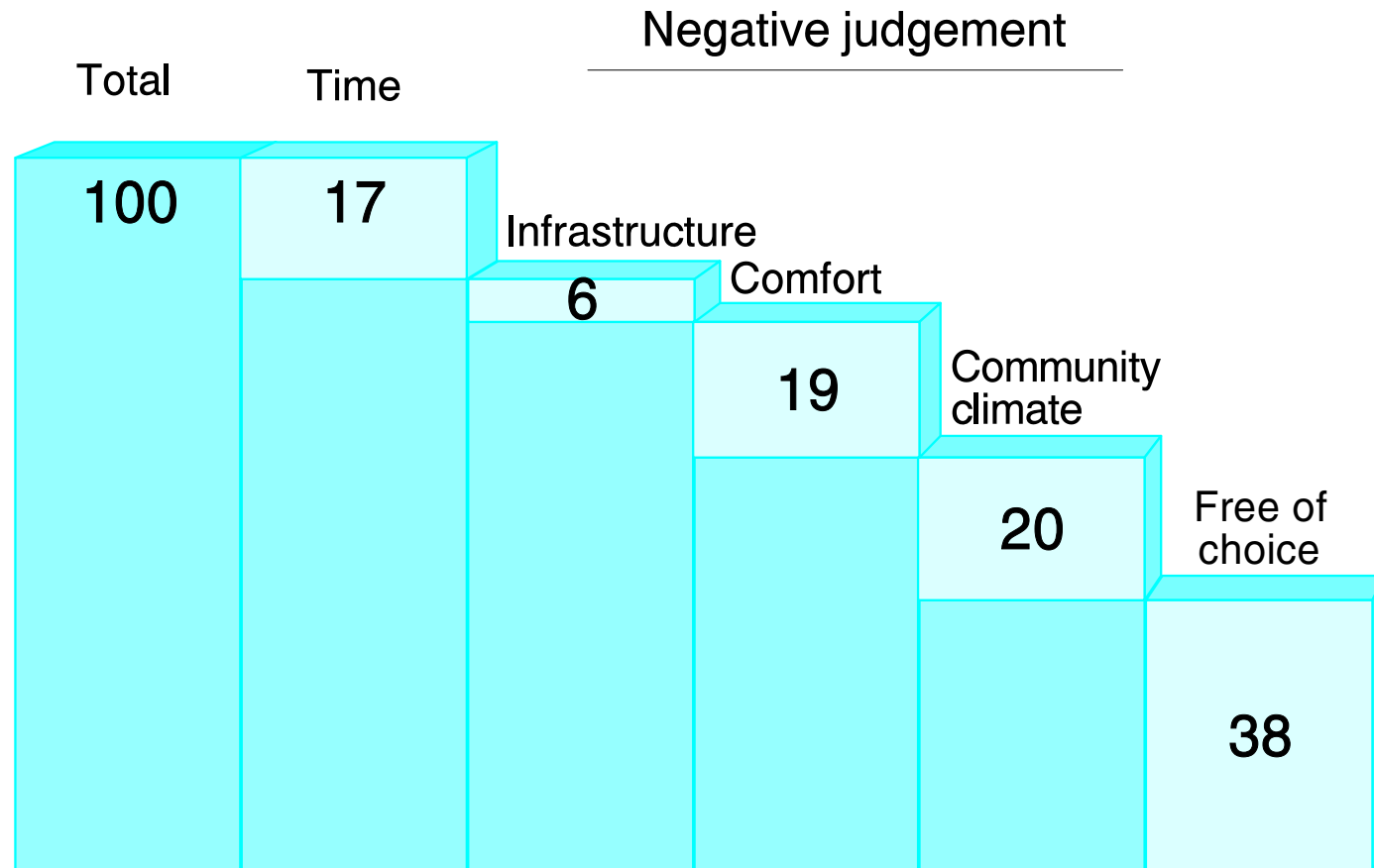




POTENTIAL FOR TRIPS ON FOOT

- VICTORIA PARK; TRIPS WITHIN PERTH -

Car trips with
no constraints,
walking
possible (15%)

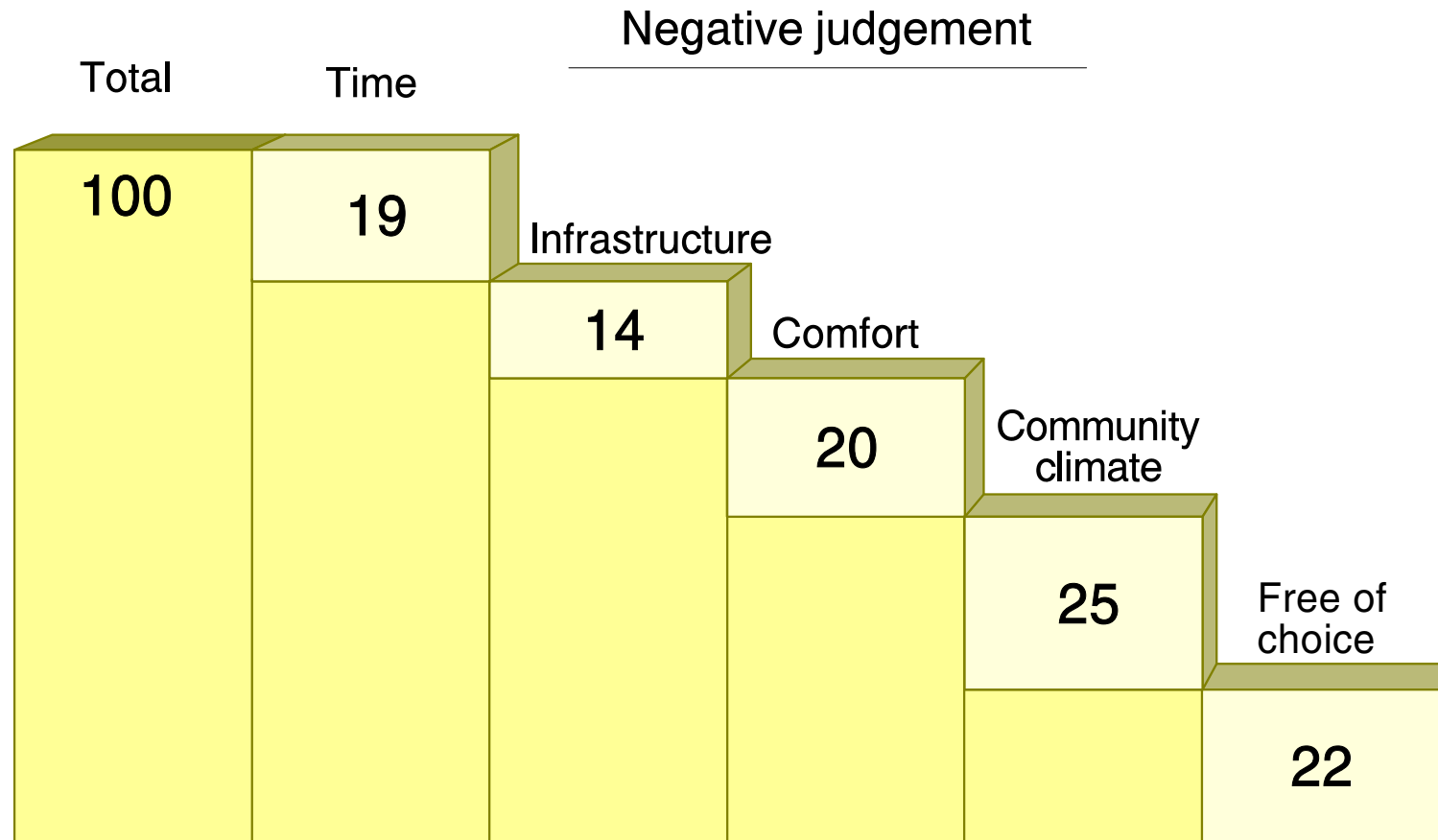


POTENTIAL FOR THE BICYCLE



- VICTORIA PARK; TRIPS WITHIN PERTH -

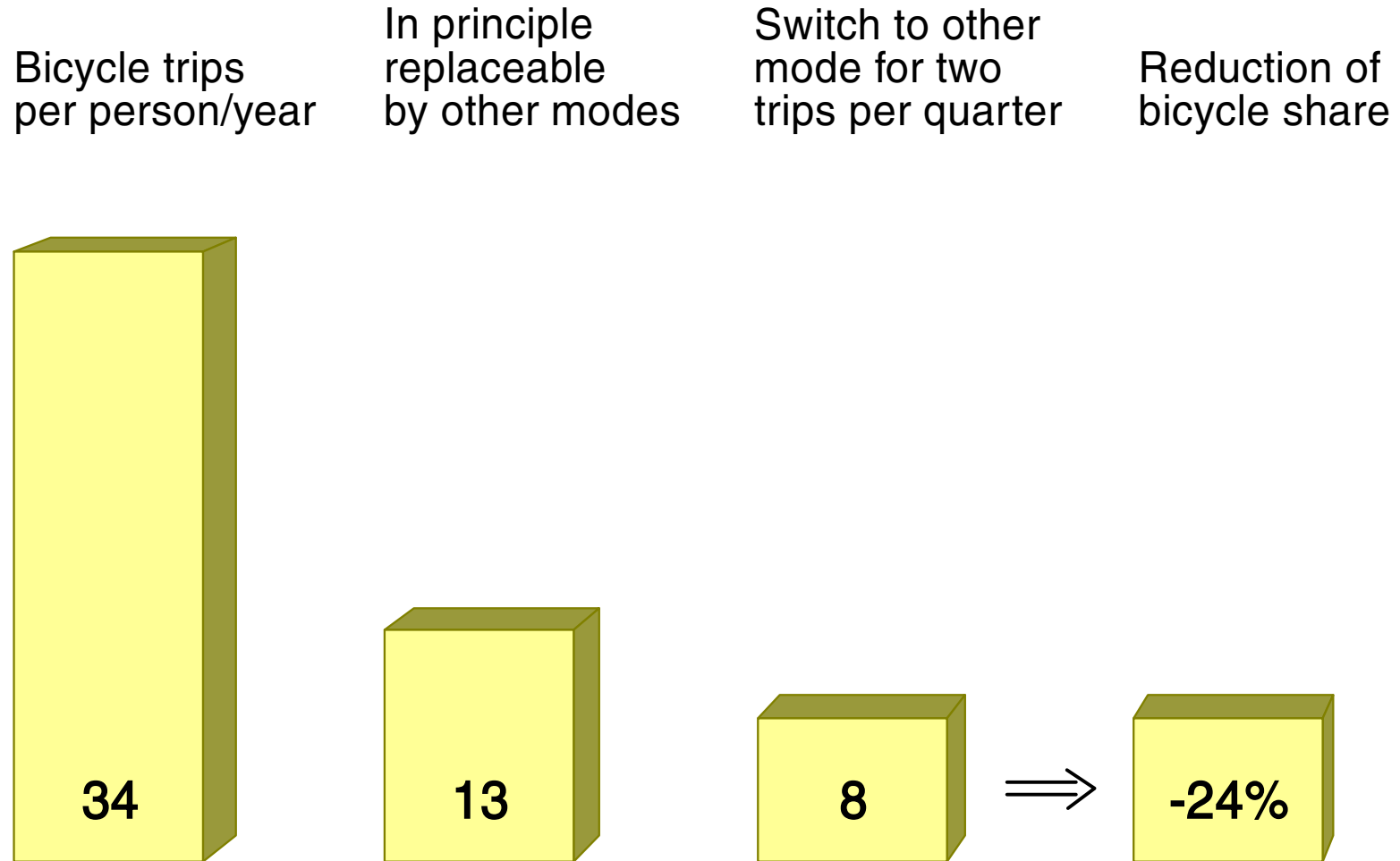
Car trips with
no constraints,
bicycle
available (22%)





"RISK"-POTENTIAL

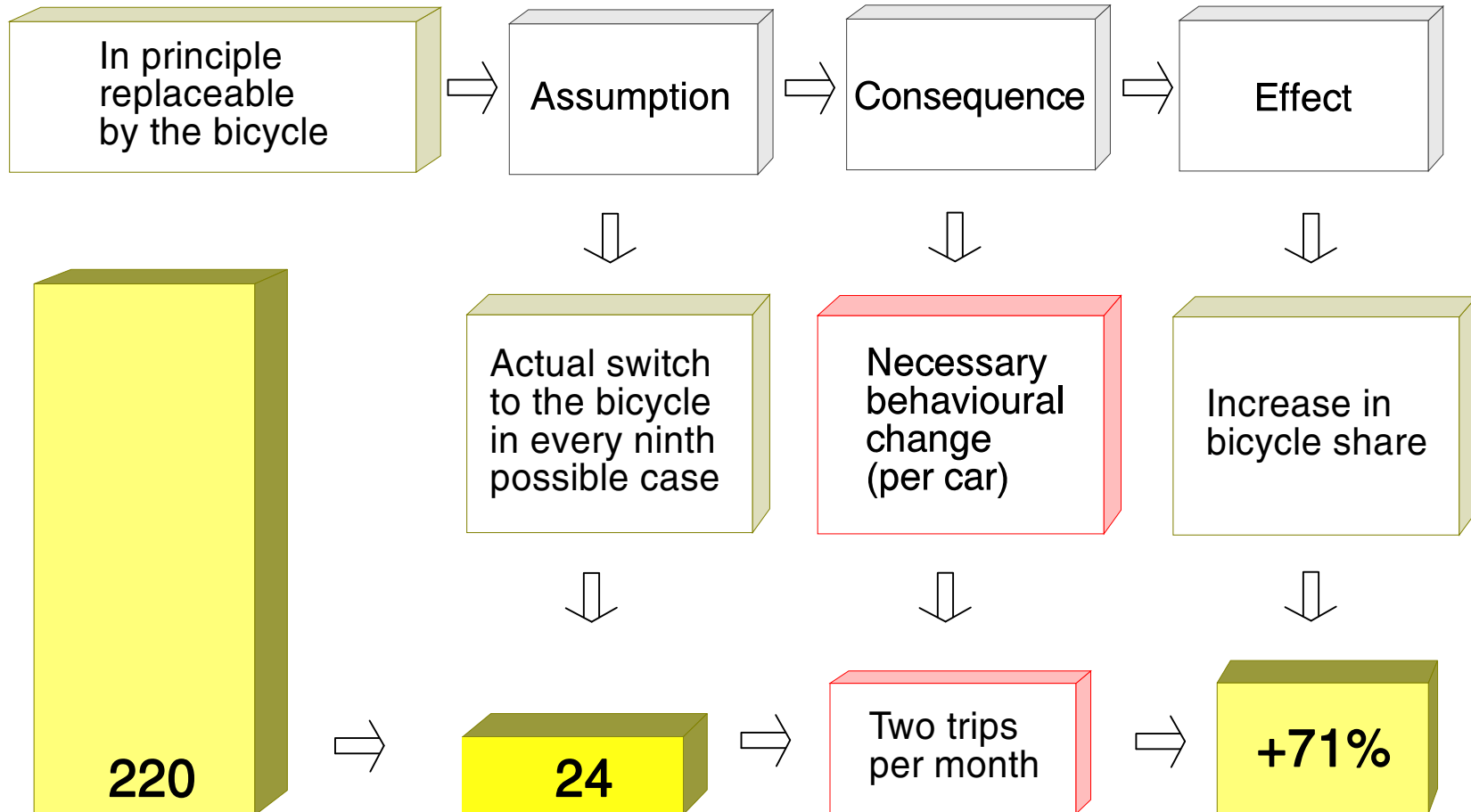
- VICTORIA PARK; TRIPS WITHIN PERTH -



CAR TRIPS (YEAR)



- VICTORIA PARK; TRIPS WITHIN PERTH -



CAR TRIPS (YEAR)



- VICTORIA PARK; TRIPS WITHIN PERTH -

